

IMPORTANT TMI EMERGENCY INFORMATION

For Parts of Cumberland, Dauphin, Lancaster, Lebanon and York Counties

Dear Resident or Visitor:

These pages contain important information and specific instructions on what you may be asked to do should a serious accident occur at the Three Mile Island Nuclear Generating Station.

It is based on radiological emergency response plans that have been developed and exercised by state, county and municipal governments.

This information also can be used in the event of emergencies such as tornados, hurricanes, floods or hazardous material spills. Please review this information with members of your family.

County Board of Commissioners




IF YOU HEAR A 3 TO 5 MINUTE STEADY SIREN TONE



Step 1:

Turn on your radio or television to an emergency alert station for your county — stations are listed below.



Step 2:

Listen for official information and instructions for your county.



Step 3:

Follow instructions of emergency officials:

You may be asked to

Take **SHELTER/Stay Indoors...**


(See next page)

Or you may be asked to **EVACUATE...**

(See next page)

For information on school students...

(See next page)



EMERGENCY ALERT SYSTEM

The Emergency Alert System will provide you with official information in cases of tornados, floods, nuclear plant accidents or other emergencies. Turn on your radio or television for official information and instructions.

CUMBERLAND COUNTY

AM	FM	TV
*WHYL 960	*WHYL 102.3	NONE
WIOO 1000	WTPA 93.5	
WSHP 1480	WWKL 99.3	
WWII 720	WRBT 94.9	
WCMB 1460		

DAUPHIN COUNTY

AM	FM	TV
WTCY 1400	*WRVV 97.3	WHP CH21
*WHP 580	WWKL 99.3	WHTM CH27
WHP 1230	WITF 89.5	WITF CH33
	WNNK 104.1	
	WMSS 91.1	

LANCASTER COUNTY

AM	FM	TV
WPDC 1600	WRKZ 106.7	WGAL CH8
*WLPA 1490	WIOV 105.1	WLYH CH15
WLAN 1390	WDAC 94.5	
	WFNM 89.1	
	*WROZ 101.3	
	WLAN 96.9	
	WJTL 90.3	

LEBANON COUNTY

AM	FM	TV
*WLBR 1270	*WQIC 100.1	NONE
WADV 940	WCTX 92.1	
WWSM 1510		

* PRIMARY EMERGENCY ALERT STATIONS

ESTA INFORMACION ES IMPORTANTE

Por favor lea este panfleto o encuentra alguien que se lo lea. Discuta esta informacion con su familia y mantenga esta panfleto en un lugar conveniente para un uso futuro.

TIN TỨC NÀY RẤT QUAN TRỌNG


Xin hãy đọc kỹ cho hết, hay nhờ ai dịch lại dùm. Thảo luận với gia đình và cất giữ ở nơi thuận tiện khi cần đến.

This emergency information was developed by each county emergency management agency with the support of the Pennsylvania Emergency Management Agency in accordance with state law and federal regulations. This important information was placed in the telephone directory by the AmerGen Energy Company, LLC., in cooperation with your county government.



IF YOU ARE ASKED TO TAKE SHELTER:

- Go inside and stay there.
- Close all outside doors and windows.
- Turn off air intakes such as fans and air conditioners.
- Keep pets inside and shelter farm animals, if possible.
- Do not use telephone except for personal emergencies.
- If you are in your car, close windows and air vents.
- If you are not at home, take the best available shelter.
- Stay indoors until you receive official notice that it is safe to go out.
- Stay tuned to your Emergency Alert Station.
- Keep an extra set of car keys handy



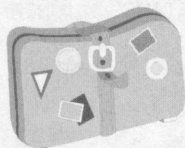
IF YOU ARE ASKED TO EVACUATE:

Emergency officials will let you know if evacuation is necessary. If you are asked to evacuate, follow directions calmly and promptly. Special arrangements will be made for the sick and disabled. Locate your designated evacuation routes listed for your municipality and use the map as a guide.

IF YOU NEED A RIDE:

Try to go with a neighbor or a fellow worker. If that is not possible, transportation can be arranged by calling your transportation assistance telephone number. For telephone numbers turn to your county section.

PLAN TO SPEND A MINIMUM OF THREE DAYS AWAY FROM HOME. LOCK UP YOUR HOME.




ITEMS TO TAKE WITH YOU:

- Clothing fit for the season
- Sleeping bags or blankets
- Prescription medicines
- Special medical equipment such as walkers, wheelchairs, etc.
- Personal care items
- Baby supplies
- Flashlight and portable radio with extra batteries
- Pet supplies*

* For sanitary reasons, pets will not be permitted inside mass care centers, except for service animals such as guide dogs.


GO IN YOUR CAR TO A FRIEND OR RELATIVE OUTSIDE THE EMERGENCY PLANNING ZONE, OR TO THE RECEPTION CENTER IDENTIFIED ON YOUR COUNTY MAP WHERE YOU WILL RECEIVE FURTHER DIRECTIONS.



INFORMATION FOR FARMERS:

Farmers should shelter their animals and tune to an Emergency Alert Station for additional instructions. For information on sheltering animals refer to your Farmers' Emergency Information Brochure or contact your county cooperative extension listed below. For a copy of the Brochure, contact your county agricultural agent.

Cumberland County Cooperative Ext.	717-240-6500
Dauphin County Cooperative Ext.	717-921-8803
Lancaster County Cooperative Ext.	717-394-6851
Lebanon County Cooperative Ext.	717-270-4391
York County Cooperative Ext.	717-840-7408



SCHOOL INFORMATION:

Special plans have been developed to protect school children in the event of an emergency.

YOU ARE URGED NOT TO CALL OR GO TO THE SCHOOLS DURING AN EMERGENCY.

- If an evacuation is recommended while classes are in session, the students will be bused to a designated host school outside the emergency planning zone. This will serve as the student Pick-Up Point where you can take custody of your children.
- The students will be cared for at the designated host school until parents arrive to pick them up.
- Students attending school outside the emergency planning zone, but who live within the zone, will not be sent home during an emergency. They will remain under school supervision until parents pick them up at the school's designated location.

SPECIFIC INFORMATION CONCERNING STUDENT PICK-UP POINTS IS PROVIDED TO PARENTS BY SCHOOL OFFICIALS.

If you do not know the designated Pick-Up Point for your child's school, contact the school principal or district superintendent and request this important information now.

CUMBERLAND COUNTY — Where To Go If You Are Asked To Evacuate

NEW CUMBERLAND BOROUGH

TRANSPORTATION ASSISTANCE NUMBER:
(717) 774-0404

ROUTES: Take I-83 North to the Camp Hill Exit, proceed to U.S. 11 South (Carlisle Pike). At the intersection of U.S. 11 and the Pennsylvania Turnpike (Exit 226), take the Turnpike West to the Newville Maintenance Exit to Route 233. South on Route 233 to:
RECEPTION CENTER: Big Spring High School, Newville.

LOWER ALLEN TOWNSHIP

TRANSPORTATION ASSISTANCE NUMBER:
(717) 975-7575

ROUTES: Take I-83 North to the Camp Hill Exit, proceed to U.S. 11 South (Carlisle Pike). At the intersection of U.S. 11 and the Pennsylvania Turnpike (Exit 226), take the Turnpike West to the Newville Maintenance Exit to Route 233. South on Route 233 to:
RECEPTION CENTER: Big Spring High School, Newville.

DAUPHIN COUNTY — Where To Go If You Are Asked To Evacuate

CONEWAGO TOWNSHIP

TRANSPORTATION ASSISTANCE NUMBER:
(717) 534-8556

ROUTES: Take 743 North to I-81 North to Route 209 South (Exit 107) to:
RECEPTION CENTER:
Williams Valley High School,
Williamstown.

DERRY TOWNSHIP

TRANSPORTATION ASSISTANCE NUMBER:
(717) 533-2057

ROUTES: Take Route 39 North and Route 743 North to Route 22 East to:
RECEPTION CENTER: Northern
Lebanon High School, Fredericksburg.

HARRISBURG CITY*

TRANSPORTATION ASSISTANCE NUMBER:
(717) 255-3131

ROUTES: Take I-81 South to Exit 20 to:
RECEPTION CENTER:
Scotland School, Scotland.

HIGHSPIRE BOROUGH

TRANSPORTATION ASSISTANCE NUMBER:
(717) 939-5111 or 939-5112

ROUTES: Take PA Turnpike West to I-81 South to Exit 20 to:
RECEPTION CENTER:
Scotland School, Scotland.

HUMMELSTOWN BOROUGH

TRANSPORTATION ASSISTANCE NUMBER:
(717) 566-2555

ROUTES: Take Route 39 North to I-81 North to Route 209 South (Exit 107) to:
RECEPTION CENTER: Williams Valley
High School, Williamstown.

LONDONDERRY TOWNSHIP

TRANSPORTATION ASSISTANCE NUMBER:
(717) 944-1066 or 944-1803

ROUTES: Take Route 283 East to Route 743 North to I-81 North to Route 209 South (Exit 107) to:
RECEPTION CENTER:
Williams Valley High School,
Williamstown.

LOWER PAXTON TOWNSHIP*

TRANSPORTATION ASSISTANCE NUMBER:
(717) 657-5600

ROUTES: Take I-83 North to I-81 South to Shippensburg to:
RECEPTION CENTER:
Shippensburg University, Shippensburg.

LOWER SWATARA TOWNSHIP

TRANSPORTATION ASSISTANCE NUMBER:
(717) 939-9377

ROUTES: Take Route 283 East to Route 743 North to PA Turnpike (RT 76), via maintenance access gate, East to Exit 266, Route 72 North to Route 419 East to Route 501 North to Route 78 East to Exit 29B, Route 61 North to Schuylkill Haven.
Reception Center: Blue Mountain High School, Schuylkill Haven.

MIDDLETOWN BOROUGH

TRANSPORTATION ASSISTANCE NUMBER:
(717) 948-3000

ROUTES: (East of Spruce Street) Take Vine St. North to Route 283 East to Route 743 North to PA Turnpike (RT 76), via maintenance access gate, East to Exit 266, Route 72 North to Route 419 East to Route 501 North to Route 78 East to Exit 29B, Route 61 North to:
Reception Center: Blue Mountain High School, Schuylkill Haven.

or

WEST OF SPRUCE ST: Take North Union Street North through Fruehauf Service Plaza to PA Turnpike (RT 76) East to Exit 266, Route 72 North to Route 419 East to Route 501 North to Route 78 East to Exit 29B, Route 61 North to:
Reception Center: Blue Mountain High School, Schuylkill Haven.

or

Take North Union Street North to Route 283 East to Route 743 North to PA Turnpike (RT 76), via maintenance access gate, East to Exit 266, Route 72 North to Route 419 East to Route 501 North to Route 78 East to Exit 29B, Route 61 North to:
Reception Center: Blue Mountain High School, Schuylkill Haven.

PAXTANG BOROUGH

TRANSPORTATION ASSISTANCE NUMBER:
(717) 564-0520

ROUTES: Take I-83 North to I-81 South to Shippensburg to:
RECEPTION CENTER:
Shippensburg University, Shippensburg.

ROYALTON BOROUGH

TRANSPORTATION ASSISTANCE NUMBER:
(717) 944-4831

ROUTES: Take local routes East to Route 230 East to Route 283 East to Route 743 North to PA Turnpike (RT 76), via maintenance access gate, East to Exit 266, Route 72 North to Route 419 East to Route 501 North to Route 78 East to Exit 29B, Route 61 North to:
Reception Center:
Blue Mountain High School,
Schuylkill Haven.

SOUTH HANOVER TOWNSHIP

TRANSPORTATION ASSISTANCE NUMBER:
(717) 566-0224 or 566-8253

ROUTES: Take Route 39 North to I-81 North to Route 209 South (Exit 107) to:
RECEPTION CENTER:
Williams Valley High School,
Williamstown.

STEELTON BOROUGH

TRANSPORTATION ASSISTANCE NUMBER:
(717) 939-9842

ROUTES: Take Pa. Turnpike West to I-81 South to Exit 20 to:
RECEPTION CENTER:
Scotland School, Scotland.

SWATARA TOWNSHIP

TRANSPORTATION ASSISTANCE NUMBER:
(717) 564-2551

ROUTES: Take I-83 North to I-81 South to Shippensburg to:
RECEPTION CENTER:
Shippensburg University, Shippensburg.

* Partially located in the TMI Emergency Planning Zone (EPZ)

LANCASTER COUNTY — Where To Go If You Are Asked To Evacuate

CONOY TOWNSHIP

TRANSPORTATION ASSISTANCE NUMBER:
(717) 367-4927
ROUTES: Take Pa. 441 South to U.S. 30
East to:
RECEPTION CENTER:
Park City Mall, Lancaster

EAST DONEGAL TOWNSHIP (North) *

TRANSPORTATION ASSISTANCE NUMBER:
(717) 426-3167 or 426-3168
ROUTES: (North of Donegal Springs
Road) Take Pa. 230 East to Pa. 743 East
to U.S. 30 West to:
RECEPTION CENTER:
Park City Mall, Lancaster.

EAST DONEGAL TOWNSHIP (South) *

TRANSPORTATION ASSISTANCE NUMBER:
(717) 426-3167
ROUTES: (South of Donegal Springs
Road) Take Pa. 743 and 441 South to
U.S. 30 East to:
RECEPTION CENTER:
Park City Mall, Lancaster.

ELIZABETHTOWN BOROUGH

TRANSPORTATION ASSISTANCE NUMBER:
(717) 367-5300
ROUTES: Take Pa. 743 North or Pa. 230
East to Pa. 283 East to U.S. 30 West to:
RECEPTION CENTER:
Park City Mall, Lancaster.

MOUNT JOY TOWNSHIP *

TRANSPORTATION ASSISTANCE NUMBER:
(717) 653-2100
ROUTES: Take Pa. 772 North or Pa. 230
East to Pa. 283 East to U.S. 30 West to:
RECEPTION CENTER:
Park City Mall, Lancaster.

WEST DONEGAL TOWNSHIP

TRANSPORTATION ASSISTANCE NUMBER:
(717) 367-5300
ROUTES: Pa. 743 North or Pa. 230 East
to Pa. 283 East to U.S. 30 West to:
RECEPTION CENTER:
Park City Mall, Lancaster.

LEBANON COUNTY -- Where To Go If You Are Asked To Evacuate

SOUTH LONDONDERRY TOWNSHIP *

TRANSPORTATION ASSISTANCE NUMBER:
(717) 838-5556
ROUTES: Take Route 322 East to Route
419 North to Route 501 North to:
RECEPTION CENTER:
Eastern Lebanon County School District
Complex, Jackson Township.

YORK COUNTY -- Where To Go If You Are Asked To Evacuate

CONEWAGO TOWNSHIP (EAST)

TRANSPORTATION ASSISTANCE NUMBER:
(717) 266-2122
ROUTES: (For the area East of
Lewisberry Road) Take I-83 South to Glen
Rock Exit to Route 216 West to Route 616
South to Fissels Church Road to:
RECEPTION CENTER:
Susquehannock High School, South of
Glen Rock.

CONEWAGO TOWNSHIP (WEST)

TRANSPORTATION ASSISTANCE NUMBER:
(717) 266-2122
ROUTES: (For the area West of
Lewisberry Road) Take local routes West
to Pa. 74 South to U.S. 30 West to:
RECEPTION CENTER: New Oxford Jr./Sr.
High School Complex.

DOVER TOWNSHIP *

TRANSPORTATION ASSISTANCE NUMBER:
(717) 292-4196
ROUTES: Take Pa. 74 South to U.S. 30
West to:
RECEPTION CENTER: New Oxford Jr./Sr.
High School Complex.

EAST MANCHESTER TOWNSHIP(EAST)

TRANSPORTATION ASSISTANCE NUMBER:
(717) 266-6195
ROUTES: (For the area East of the Conrail
Railroad Tracks) Take Pa. 24 South to:
RECEPTION CENTER:
Red Lion High School, Red Lion.

EAST MANCHESTER TOWNSHIP (WEST)

TRANSPORTATION ASSISTANCE NUMBER:
(717) 266-6195
ROUTES: (For the area West of the
Conrail Railroad Tracks) Take I-83 South
to Glen Rock Exit to Route 216 West to
Route 616 South to Fissels Church Road
to:
RECEPTION CENTER:
Susquehannock High School,
South of Glen Rock.

FAIRVIEW TOWNSHIP (EAST)

TRANSPORTATION ASSISTANCE NUMBER:
(717) 901-5200
ROUTES: (For the area East of I-83) Take
I-83 North to Pa. Turnpike West to U.S. 15
South to U.S. 30 West to:
RECEPTION CENTER: Gettysburg Jr./Sr.
High School Complex.

FAIRVIEW TOWNSHIP (WEST)

TRANSPORTATION ASSISTANCE NUMBER:
(717) 901-5200
ROUTES: (For the area West of I-83) Take
Pa. 382 and 114 West to U.S. 15 South to
U.S. 30 West to:
RECEPTION CENTER: Gettysburg Jr./Sr.
High School Complex.

GOLDSBORO BOROUGH

TRANSPORTATION ASSISTANCE NUMBER:
(717) 938-3456
ROUTES: Take I-83 North to the Pa.
Turnpike West to U.S.15 South to
Pa. 94 South to:
RECEPTION CENTER: New Oxford Jr./Sr.
High School Complex.

HELLAM TOWNSHIP *

TRANSPORTATION ASSISTANCE NUMBER:
(717) 757-3333
ROUTES: Take Kreutz Creek Road South
to U.S. 30 West to Pa. 24 South to:
RECEPTION CENTER:
Red Lion High School, Red Lion.

* Partially located in the TMI Emergency Planning Zone (EPZ)

YORK COUNTY -- Where To Go If You Are Asked To Evacuate (Cont'd)

LEWISBERRY BOROUGH

TRANSPORTATION ASSISTANCE NUMBER:

(717) 938-3801

ROUTES: Take Pa. 382 and 114 West to U.S. 15 South to Pa. 94 South to:

Reception Center: New Oxford Jr./Sr. High School Complex.

MANCHESTER BOROUGH

TRANSPORTATION ASSISTANCE NUMBER:

(717) 266-6195

ROUTES: Take Pa. 181 South to I-83 South to Glen Rock Exit to Route 216

West to Route 616 South to Fissels

Church Road to:

Reception Center: Susquehannock High School, South of Glen Rock.

MANCHESTER TOWNSHIP (E)*

TRANSPORTATION ASSISTANCE NUMBER:

(717) 767-1954

ROUTES: (For the area East of Lewisberry Road) Take I-83 South to Glen Rock Exit to Route 216 West to Route 616 South to

Fissels Church Road to:

Reception Center: Susquehannock High School, South of Glen Rock.

MANCHESTER TOWNSHIP (W)*

TRANSPORTATION ASSISTANCE NUMBER:

(717) 767-1954

ROUTES: (For the area West of Lewisberry Road) Take local routes West to Pa. 74 South to U.S. 30 West to:

Reception Center: New Oxford Jr./Sr. High School Complex.

MOUNT WOLF BOROUGH

TRANSPORTATION ASSISTANCE NUMBER:

(717) 266-6195

ROUTES: Take Pa. 24 South to:

Reception Center: Red Lion High School, Red Lion.

NEWBERRY TOWNSHIP (N-E)

TRANSPORTATION ASSISTANCE NUMBER:

(717) 938-3801

ROUTES: (For the area North of Newberrytown/East of I-83) Take I-83

North to the Pa. Turnpike West to U.S. 15 South to Pa. 94 South to:

Reception Center: New Oxford Jr./Sr. High School Complex.

NEWBERRY TOWNSHIP (S-E)

TRANSPORTATION ASSISTANCE NUMBER:

(717) 938-3801

ROUTES: (For the area South of Newberrytown/East of I-83) Take I-83 South to Glen Rock Exit to 216 West to Route 616

South to Fissels Church Road to:

Reception Center: Susquehannock High School, South of Glen Rock.

NEWBERRY TOWNSHIP (W)

TRANSPORTATION ASSISTANCE NUMBER:

(717) 938-3801

ROUTES: (For the area West of I-83) Take Pa. 382 and 114 West to U.S. 15 South to Pa. 94 South to:

Reception Center: New Oxford Jr./Sr. High School Complex.

SPRINGETTSBURY TOWNSHIP*

TRANSPORTATION ASSISTANCE NUMBER:

(717) 757-3521

ROUTES: Take Pa. 24 South to:

Reception Center: Red Lion High School, Red Lion.

WARRINGTON TOWNSHIP*

TRANSPORTATION ASSISTANCE NUMBER:

(717) 432-5428

ROUTES: Take Pa. 177 and Pa. 74 West to Pa. 194 South to U.S. 30 West to:

Reception Center: New Oxford Jr./Sr. High School Complex.

YORK HAVEN BOROUGH

TRANSPORTATION ASSISTANCE NUMBER:

(717) 266-4712

ROUTES: Take I-83 South to Glen Rock Exit to Route 216 West to Route 616

South to Fissels Church Road to:

Reception Center: Susquehannock High School, South of Glen Rock.

* Partially located in the TMI Emergency Planning Zone (EPZ)

EMERGENCY CLASSIFICATIONS

An emergency at Three Mile Island would fall into one of four categories that have been established by U.S. Nuclear Regulatory Commission:

Unusual Event -- A minor problem has occurred at the plant. No release of radioactive material is expected. Public officials will be notified. Residents within the emergency planning zone will not have to do anything.

Alert — Also a minor problem. It is not expected to seriously affect the safety of the plant. Small amounts of radioactive material might be released inside the plant. Officials will be notified. Most likely, residents will not have to respond. If you hear a steady 3 to 5 minute siren tone, turn on your radio or television to an emergency alert station for official information and instructions.

Site Area Emergency — This means a more serious event has occurred. Major plant systems might be affected, but releases of radioactivity would not be expected to exceed any federal limits outside the plant boundary. If you hear a steady 3 to 5 minute siren tone, turn on your radio or television to an emergency alert station for official information and instructions.

General Emergency — Such an emergency would involve serious damage at the plant and the release of radioactivity beyond the plant boundary. If you hear a steady 3 to 5 minute siren tone, turn on your radio or television to an emergency alert station for official information and instructions.

RUMOR CONTROL

Activated by each county during an emergency

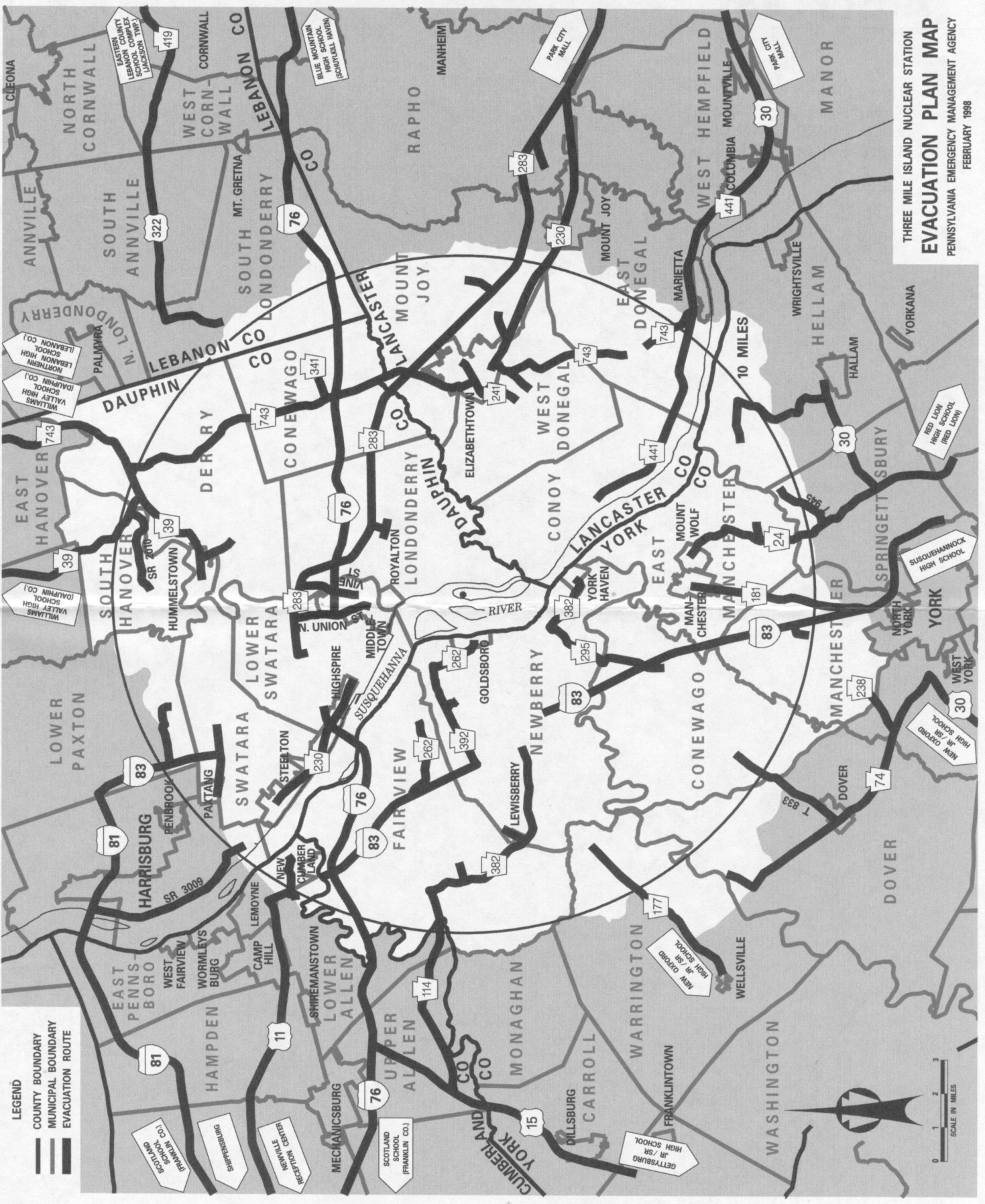
Cumberland County	(717) 240-7718
Dauphin County	(717) 558-6800
Lancaster County	(717) 664-1221
Lebanon County	(717) 272-7621
York County	(717) 840-2380

INADVERTENT SIREN SOUNDINGS

A siren may malfunction and inadvertently sound. Some indications of a siren malfunction are a siren sounding for more than five minutes, or a siren sounding with no accompanying message on the emergency alert stations. Report siren malfunctions to county emergency management officials at the numbers listed below.

Cumberland County	(717) 238-9676
Dauphin County	(717) 558-6900
Lancaster County	(717) 664-1221
Lebanon County	(717) 272-7621
York County	(800) 427-8347

THREE MILE ISLAND NUCLEAR STATION
EVACUATION PLAN MAP
 PENNSYLVANIA EMERGENCY MANAGEMENT AGENCY
 FEBRUARY 1998



- LEGEND**
- COUNTY BOUNDARY
 - MUNICIPAL BOUNDARY
 - EVACUATION ROUTE

